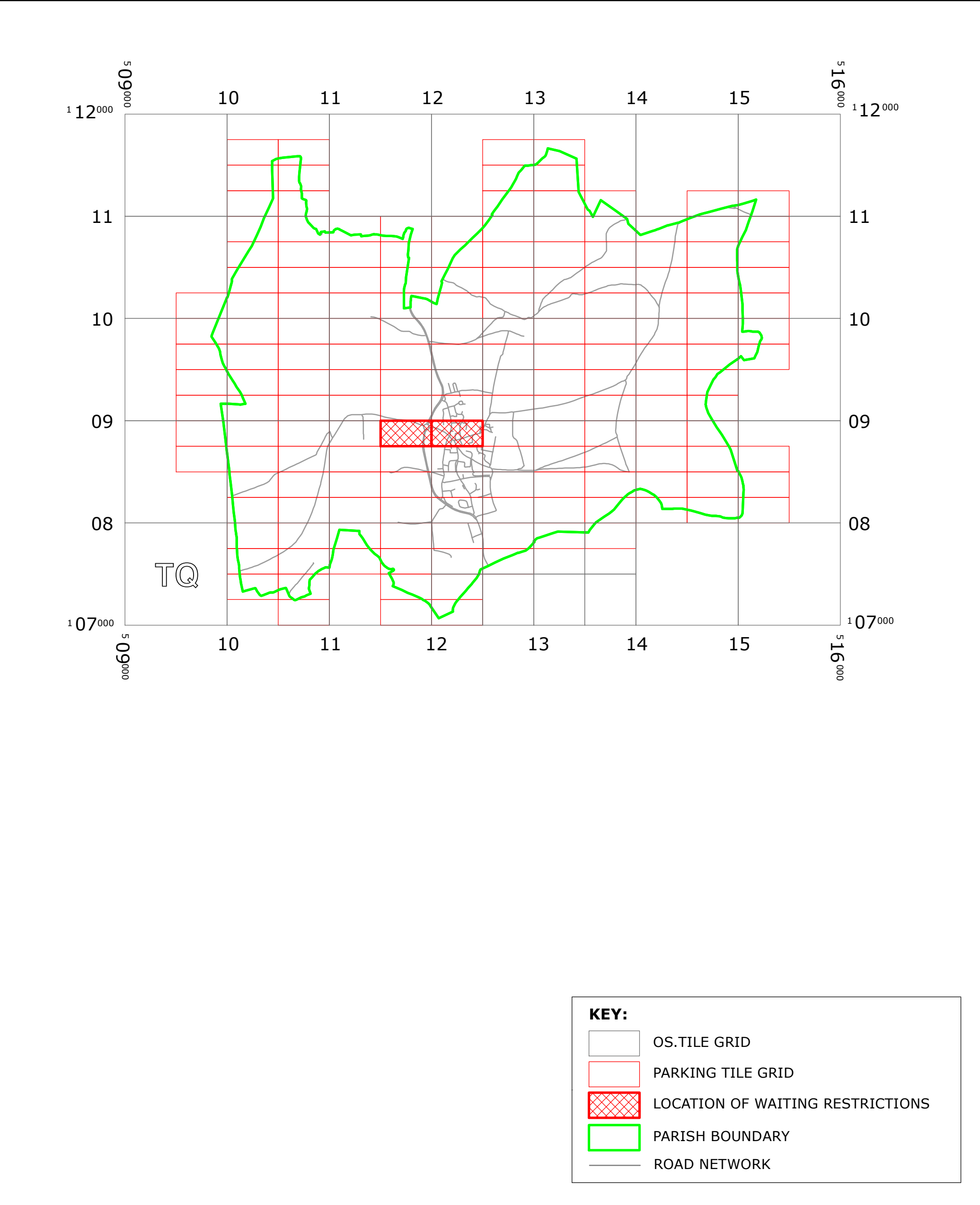


WEST SUSSEX COUNTY COUNCIL  
((ARUN DISTRICT) (PARKING PLACES & TRAFFIC REGULATION)  
(CONSOLIDATION) ORDER 2010)  
(FINDON: SCHOOL LANE AMENDMENT)  
ORDER 2018

FINDON: LOCATION OF WAITING RESTRICTIONS



**WEST SUSSEX COUNTY COUNCIL**  
**((ARUN DISTRICT) (PARKING PLACES & TRAFFIC REGULATION)**  
**(CONSOLIDATION) ORDER 2010)**

**(FINDON: SCHOOL LANE AMENDMENT) ORDER 2018**

West Sussex County Council in exercise of their powers under Sections 1 (1) 2 (1) and (2), 4 (2), 45, 46, 49 and 53 and Part IV of Schedule 9 of the Road Traffic Regulation Act 1984 ("the Act") as amended and of all other enabling powers and after consultation with the Chief Officer of Police in accordance with Part III of Schedule 9 to the Act hereby make the following Order:-

1. This Order shall come into operation on the Eighth day of October 2018 and may be cited as "West Sussex County Council ((Arun District) (Parking Places & Traffic Regulation) (Consolidation) Order 2010) (Findon: School Lane Amendment) Order 2018".
2. The "West Sussex County Council (Arun District) (Parking Places & Traffic Regulation) (Consolidation) Order 2010" is hereby amended by the insertion of the plans specified in the Schedule to this Order, attached hereto.

**SCHEDULE**  
**Plan to be Inserted**

TQ1108NEN (Issue Number 1)  
TQ1208NWN (Issue Number 1)

THE Common Seal of THE  
WEST SUSSEX COUNTY COUNCIL  
was hereto affixed the


day of *FOURTH* *OCTOBER* 2018



*[Signature]*

Authorised Signatory  
JEA8010-MM



*04/08 DELEGATED AUTHORITY*



	<p>West Sussex County Council Highways &amp; Transport The Grange Tower Street Chichester West Sussex PO19 1RH</p>	<p>ARUN DISTRICT: FINDON</p> <p>WAITING RESTRICTIONS</p>	<p>TILE REF NO: TQ1108NEN</p> <p>SHEET ISSUE NO 1</p> <p>SHEET ACTIVE FROM - 08/10/2018</p>	<p>N</p>  <p>SCALE: 1:1250 at A3 size</p>
---	--	--	---	--

Reproduced from or based upon 2018 Ordnance Survey mapping with permission of the Controller of HMSO (c) Crown Copyright reserved.  
Unauthorised reproduction infringes Crown copyright and may lead to prosecution or civil proceedings West Sussex County Council Licence No. 100018485



West Sussex County Council  
Highways & Transport  
The Grange  
Tower Street  
Chichester  
West Sussex  
PO19 1RH

ARUN DISTRICT: FINDON

## WAITING RESTRICTIONS

TILE REF NO:  
TQ1208NWN

SHEET ISSUE NO 1

SHEET ACTIVE FROM - 08/10/2018



SCALE:  
1:1250  
at A3 size

Reproduced from or based upon 2018 Ordnance Survey mapping with permission of the Controller of HMSO (c) Crown Copyright reserved.  
Unauthorised reproduction infringes Crown copyright and may lead to prosecution or civil proceedings West Sussex County Council Licence No. 100018485